

Westfield Township Zoning Districts

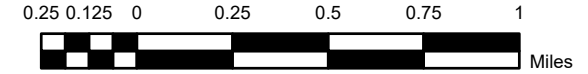
- Interstate Highway
- Federal Route
- State Route
- Railroad
- Roads
- Jurisdiction Boundary
- Parcels
- Office/Industrial Park
- Planned Residential District
- R-R Rural Residential
- S-R Suburban Residential
- LC Local Commercial
- HC Highway Commercial
- I Industrial

Notes:
 This map is updated frequently and may not represent the most current information. To ensure accurate information contact the Zoning office at 330-887-5562.
 The lot lines shown on this map are representative of the actual lot lines and are not intended to be substituted for an official survey or used to resolve boundary or area issues. Secure a survey or consult County records for dimensions and areas of lots.
 The road centerline, railroad centerline, and parcel boundary data are maintained by the Medina County Highway Engineers Office.
 The Westfield Township zoning district data are maintained by the Medina County Department of Planning Services in cooperation with the Westfield Township Trustees and the Zoning Office.



1:31,800

1 inch = 2,650 feet



Adopted by the Westfield Township Trustees
 June 4, 2018. Effective: July 4, 2018.

Michael Schmidt, Chairman

James Likley, Trustee

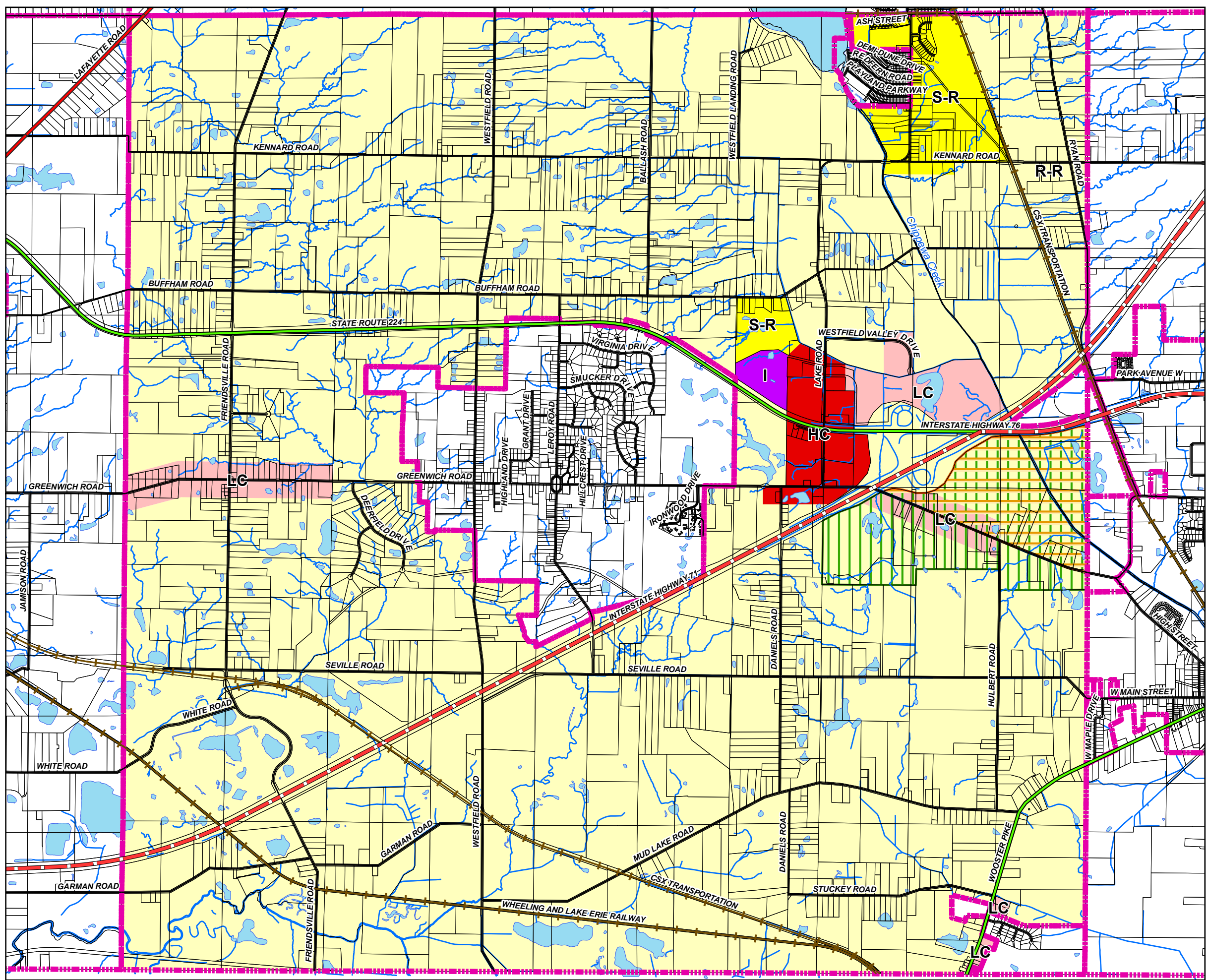
Craig Horner, Trustee



**Department of
 Planning Services**

124 W. Washington St., Suite B-4 Medina, OH 44256 (330) 722-9219 Fax:

Last Edited: 11/26/2018 Edited By: R. Henwood
 File Location: R:\arcview\zoning\westfield\2018\westfield_twp_zoning_11262018.mxd



Natural Hazards & Zoning Districts


- | | |
|------------------------------------|-------------------------------|
| E. Greenwich Overlay Zoning | Natural Hazards |
| Office/Industrial Park | Soils Susceptible to Flooding |
| Planned Residential District | 100 Year Flood Plain |
| Zoning Districts | Interstate Highway |
| R-R Rural Residential | Federal Route |
| S-R Suburban Residential | State Route |
| LC Local Commercial | Railroad |
| HC Highway Commercial | Roads |
| I Industrial | Jurisdiction Boundary |
| | Parcels |

Notes:
 This map is updated frequently and may not represent the most current information. To ensure accurate information contact the Zoning office at 330-887-5562.
 The lot lines shown on this map are representative of the actual lot lines and are not intended to be substituted for an official survey or used to resolve boundary or area issues. Secure a survey or consult County records for dimensions and areas of lots.
 The road centerline, railroad centerline, and parcel boundary data are maintained by the Medina County Highway Engineers Office.
 The Westfield Township zoning district data are maintained by the Medina County Department of Planning Services in cooperation with the Westfield Township Trustees and the Zoning Office.



1:31,800

1 inch = 2,650 feet



Adopted by the Westfield Township Trustees
 June 4, 2018. Effective: July 4, 2018.

Michael Schmidt, Chairman

James Likley, Prustee










Craig Horner, Trustee




**Department of
 Planning Services**

124 W. Washington St., Suite B-4 Medina, OH 44256 (330) 722-9219 Fax:

Westfield Township Natural Hazards


-  Interstate Highway
-  Federal Route
-  State Route
-  Railroad
-  Roads
-  Jurisdiction Boundary
-  Parcels
-  Soils Susceptible to Flooding & Organic
-  100 Year Flood Plain

Notes:
 This map is updated frequently and may not represent the most current information. To ensure accurate information contact the Zoning office at 330-887-5562.
 The lot lines shown on this map are representative of the actual lot lines and are not intended to be substituted for an official survey or used to resolve boundary or area issues. Secure a survey or consult County records for dimensions and areas of lots.
 The road centerline, railroad centerline, and parcel boundary data are maintained by the Medina County Highway Engineers Office.
 The Westfield Township zoning district data are maintained by the Medina County Department of Planning Services in cooperation with the Westfield Township Trustees and the Zoning Office.






1:31,800

1 inch = 2,650 feet



Adopted by the Westfield Township Trustees
 June 4, 2018. Effective: July 4, 2018.

  
 Michael Schmidt, Chairman James Likley, Trustee Craig Horner, Trustee



**Department of
 Planning Services**

124 W. Washington St., Suite B-4 Medina, OH 44256 (330) 722-9219 Fax:

Last Edited: 11/26/2018 Edited By: R. Henwood
 File Location: R:\arcview\zoning\westfield\2018\westfield_twp_natural_hazards_11262018.mxd

